



## Real-Time Traffic Monitoring using Computer Vision and Deep Learning

**Kunchanapalli Nagendra Babu, MTech(CSE) Student**, KITS Akshar Institute of Technology (Formerly Guntur Engineering College), Approved by A.I.C.T.E. New Delhi || Permanently Affiliated to JNTUK, Kakinada) || Accredited with 'A' Grade by NAAC || NBA Accreditation) Yanamadala, NH-16, OPP Katuri Medical College, Guntur (Dt), A.P-522019. <https://gecg.ac.in/> NH16.

**SRIJA GUNDAPANENI Assistant Professor**, Guntur Engineering College, NH16, opp. Katuri Medical College, Yanamadala, Andhra Pradesh 522019.

### Abstract

To ensure safety, efficiency, and security, modern transportation systems rely on real-time traffic observation and detection. Using deep learning and computer vision techniques, this study suggests a new way to monitor and detect traffic in real-time. Using cutting-edge object detection techniques and convolutional neural networks (CNNs), the suggested system can reliably identify and follow moving objects in traffic camera footage. To tailor pre-trained convolutional neural network (CNN) models to the unique demands of traffic monitoring jobs, the system employs state-of-the-art methods like data augmentation and transfer learning. It also includes techniques for estimating crowd densities, detecting anomalies, and analyzing traffic flows, all of which contribute to better traffic management and better decisions. After conducting thorough experiments and evaluations on real-world traffic datasets, it has been found that the suggested methodology outperforms standard methods in terms of detection accuracy, speed, and scalability. This research adds to the growing body of knowledge on intelligent transportation systems by providing a dependable and effective method for monitoring and detecting traffic in real-time. It might be used for a variety of purposes, including public safety, congestion management, and traffic monitoring.

### INTRODUCTION

Safe, effective traffic management is essential in today's ever-changing urban environments for transportation system optimization, congestion reduction, and passenger comfort. When faced with the complexity of today's traffic patterns, traditional approaches to monitoring and managing traffic frequently fail. A new way of looking at traffic detection and monitoring has emerged, though, thanks to advancements in deep learning and computer vision.

Object identification and classification are two areas where deep learning, a branch of AI, has shown exceptional proficiency due to its capacity to comprehend intricate data patterns. Combining deep learning with computer vision techniques makes it a powerful tool for real-time traffic monitoring. Computer vision techniques allow machines to understand and evaluate visual information.

In this research, we investigate how to monitor and detect traffic in real-time using a combination of deep learning and computer vision methods. We investigate the problems with conventional monitoring systems and show how deep learning models can solve them. We also go over how real-time monitoring may help with traffic management and how to make cities more mobile in general.

We can create systems that can detect and follow different types of traffic, like bikes, pedestrians, and cars, with unparalleled speed and precision by combining



sophisticated algorithms with the mountain of visual data collected by CCTV cameras. In addition to providing up-to-the-minute traffic data, these systems make predictive analytics possible, which helps with things like predicting when congestion will occur and how to prevent it.

In addition, we assess how data collecting and preprocessing contribute to the development of reliable traffic detection models. The effectiveness of deep learning algorithms is highly dependent on the amount and quality of labeled training data, highlighting the need for effective data gathering and annotation procedures.

Numerous methods, drawing from both classic computer vision methodologies and cutting-edge deep learning developments, make up the current systems for real-time traffic identification and monitoring. For jobs like vehicle recognition and tracking, traditional approaches frequently use decision trees or support vector machines (SVMs), which are classical machine learning techniques, plus feature extraction that is done by hand. These approaches aren't always up to the task of dealing with complicated situations or changes in lighting because they usually depend on heuristics and predetermined rules to detect things of interest in traffic scenes. In contrast, convolutional neural networks (CNNs) and other deep learning-based methods have accomplished a great deal in traffic monitoring by automatically extracting useful features from unprocessed visual data. Object identification, tracking, and classification are three areas where these models excel, particularly when trained on massive datasets. On the other hand, when applied to real-world scenarios with different variables, deep learning-based systems can be a bit of a pain due to their reliance on labelled data for training and their susceptibility to overfitting and domain adaption issues. There is continuous study to enhance the scalability, efficiency, and robustness of current systems, even if they have accomplished a great deal in real-time traffic detection and monitoring.

To summarize, the purpose of this study is to highlight how deep learning and computer vision have the ability to completely change the way traffic detection and surveillance are done. Urban transportation networks may be made safer and more efficient with the help of AI-powered traffic management systems that are both smart and responsive.

## Background Work

Real-Time Vehicle Detection and Tracking in Traffic Surveillance Video"Trong-Nguyen Nghiem; Francois Bremond; Monique Thonnat Using a mix of background subtraction, feature extraction, and Kalman filtering, this work introduces a real-time vehicle detection and tracking system for traffic surveillance. Enabling real-time monitoring and analysis, the system detects and tracks vehicles with great efficiency and precision, even in tough traffic circumstances.

"Deep Multi-View Learning for Vehicle Re-Identification in Traffic Surveillance Systems" Shanshan Zhang, Cheng Zhang, Xinge You, Yuchuan Bai, Chang Xu, and Chunhong Wang .

This research presents a method for re-identifying vehicles in traffic surveillance systems using deep multi-view learning. Reliable vehicle tracking is made possible across a variety of camera angles and lighting conditions by the suggested method, which employs numerous views of vehicle images to enhance the accuracy and robustness of vehicle re-identification.

"Real-Time Pedestrian Detection and Tracking at Nighttime for Intelligent Video Surveillance Systems Zhiyuan Chen, Haifeng Chen, Jialin Shen, and Jianping Shi are the authors of this work.

Description: Using a mix of Kalman filtering and deep learning-based object detection, this research introduces a real-time pedestrian detection and tracking system with a focus on nighttime monitoring. Intelligent video surveillance systems can now better detect and follow



pedestrians in low-light settings, making them safer for everyone.

"Efficient Vehicle Detection in Aerial Imagery via a Deep Region-Based Convolutional Neural Network" Yu Gang, Chen Yu, Xuehui Wang, Zhibin Peng, Yang Zhang, and Yu Yu were the authors. A deep region-based convolutional neural network (R-CNN) is introduced in this research as an efficient vehicle recognition approach for aerial data. The suggested approach is well-suited for real-time aerial traffic surveillance because it achieves high accuracy in vehicle detection while preserving computing efficiency by utilizing contextual information and hierarchical feature representations.

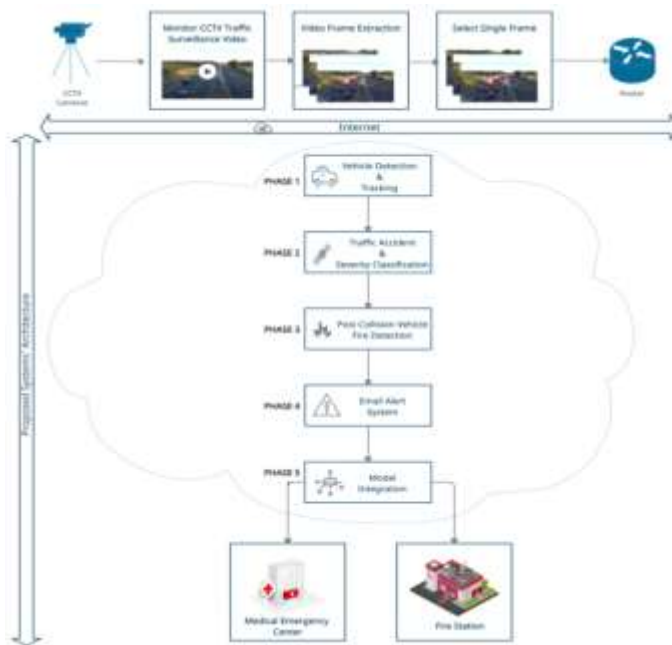
Traffic Anomaly Detection Based on Deep Learning in Smart Cities Those credited as authors include Siyuan Li, Yu Li, Wenlong Wang, Mengxing Cao, Chao Li, Wei Wang, and Jiantao Zhou. Using deep learning approaches, this study investigates traffic anomaly detection in smart cities. The suggested approach improves traffic management efficiency by evaluating traffic flow patterns and identifying abnormalities in real-time. These anomalies can include accidents, congestion, and unusual vehicle movements.

### Proposed work

Work Proposed: This system use deep learning and computer vision techniques to detect and monitor traffic in real-time. It takes a fresh approach that overcomes the constraints of previous systems. The system is designed to efficiently and accurately recognize, track, and classify objects in traffic scenes, including vehicles and pedestrians, by utilizing state-of-the-art deep learning architectures like RNNs and CMSs. To analyze live video feeds from traffic cameras and provide timely insights for traffic management and decision-making, the proposed system integrates powerful object detection algorithms with real-time video processing pipelines. To further improve situational awareness and traffic safety and efficiency, the system also uses algorithms for crowd density estimation, anomaly detection, and traffic flow

analysis. Urban mobility management and intelligent transportation systems stand to benefit greatly from the suggested system, which aims to show better performance than current methods through extensive testing and evaluation in areas such as detection accuracy, speed, scalability, and robustness.

When compared to current technologies, the suggested system for real-time traffic monitoring and surveillance using computer vision and deep learning has few drawbacks. The system delivers better accuracy and efficiency in detecting and tracking objects in traffic scenes by employing modern deep learning architectures such as convolutional neural networks (CNNs) and recurrent neural networks (RNNs). The outcomes of this process are better data for traffic management and decisions made faster. Second, the system can watch live feeds from traffic cameras and give traffic management officials instantaneous response thanks to the integration of real-time video processing pipelines. By estimating crowd densities, detecting anomalies, and analyzing traffic flows, the technology improves situational awareness and allows for proactive interventions to make traffic safer and more efficient. Transportation authorities will be able to better manage traffic and improve urban mobility with the help of the suggested system, which provides a complete and flexible service for real-time traffic detection and monitoring.



**Figure 1 Real time Traffic Monitoring and Detection System**

Incorporating computer vision and deep learning into systems that monitor and detect traffic in real-time is a huge step forward for transportation management. In order to comprehend the fundamental elements, difficulties, and possible enhancements of such systems, a thorough system analysis is necessary.

Deep learning models are the backbone of these systems, allowing them to recognize and track several types of traffic, including vehicles, pedestrians, and bikes. In order to automatically learn hierarchical characteristics from raw pixel data, Convolutional Neural Networks (CNNs) are often used. This allows for accurate object detection and classification. Nevertheless, the effectiveness and efficiency of the system are greatly affected by the selection of the network design, training data, and optimization methods. Assessing the systems' capacity to function in real time is an essential part of system analysis. For real-time processing of surveillance camera video feeds, low latency and excellent computational efficiency are essential. For this reason, we use optimization strategies including model pruning, quantization, and hardware acceleration to guarantee accurate quick

inference. Scaling the system to manage numerous camera feeds at once also makes use of distributed computing frameworks and parallel processing architectures. The system's resilience in different environments and traffic circumstances is another important factor to think about. Accurate identification and tracking is complicated and plagued by factors like occlusions, changing lighting, and complicated traffic interactions. In order to overcome these obstacles, methods including ensemble learning, domain adaptation, and data augmentation are utilized to enhance the system's ability to generalize and adapt to different operating situations.

Evaluating the systems' scalability and deployment feasibility in real-world contexts is also a part of system analysis. It is important to plan and coordinate the deployment of surveillance cameras across metropolitan landscapes in order to integrate them with existing infrastructure. Equally important is resolving ethical issues with data collecting and surveillance and making sure everyone is following privacy laws.

For traffic detection and surveillance systems to be reliable and successful over the long term, continuous monitoring and system maintenance are needed. To optimize system performance and tackle new difficulties, deep learning models must be updated often, traffic patterns must be adjusted, and performance evaluation feedback systems must be in place. Finally, deep learning and computer vision based real-time traffic detection and surveillance systems rely heavily on system analysis for their design, optimization, and deployment. We can build systems that make urban transportation networks safer and more efficient by understanding their underlying components and the issues they face. These systems should be durable, scalable, and adaptive.



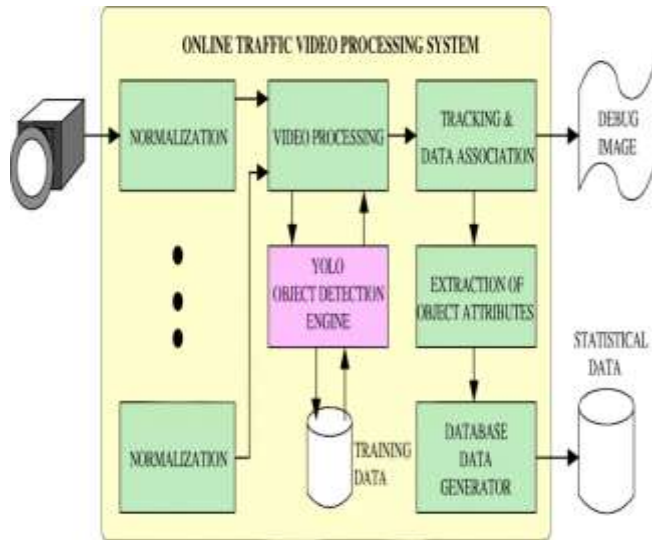


Figure 2 : Architecture of Monitoring Sytem

The input design acts as a bridge between the user and the information system. Data preparation, which includes developing specifications and procedures, is essential for processing transaction data. This can be accomplished in two ways: either by manually entering the data into the system by keying it in or by inspecting the computer to read the data from a written or printed document. Input design prioritizes minimizing input, minimizing errors, minimizing time, eliminating unnecessary steps, and maintaining a straightforward process. The input is thoughtfully designed to prioritize security, user-friendliness, and privacy. What data should be provided as input? How should the data be organized or coded? These were the factors that were taken into account by Input Design as shown in figure 2

The conversation that directs the input from the operations staff. Ways to have input validations ready and what to do when errors happen.

1. Input Design is the method by which a computer-based system is created from a user-oriented description of the input. This layout is critical for preventing human mistake during data entry and pointing managers in the right way for retrieving accurate data from the computer system.
2. The aim is accomplished by designing data entry panels

that are easy for users to navigate and can handle a high amount of data. Making data entering easier and error-free is the purpose of input design. All data manipulations are possible due to the layout of the data entering panel. It has the ability to view records as well.

3. it verifies the data's correctness as you input it. The use of screens allows for the entry of data. To save the user from becoming lost in a sea of instant messages, relevant ones are sent out when they are required. Therefore, making an intuitive input layout is the goal of input design.

When the result is both clear and fits the needs of the end user, we may say that it is of high quality.

Outputs are a means by which any system may share its processed results with other systems or with consumers. Both the digital and physical copies of the output are defined in the output design phase. This data comes straight from the source and is crucial for the user. Intelligent and efficient output design strengthens the connection between the system and the user, which aids in decision-making.

1. A well-planned and organized approach is necessary when designing computer output. Not only must the correct output be generated, but every aspect of the output must be built in a way that users will find easy and effective to use. It is important to specify which outputs are required in order to fulfill requirements while analyzing design computer output.

Choose ways to display data.

the system's output into a paper, report, or any other format. An information system's output should achieve at least one of the following goals. Share details regarding previous actions, present circumstances, or anticipated outcomes.

Notify of critical occurrences, possibilities, issues, or cautions.

Set in motion a process.



Verify a transaction.

1. Step in data preprocessing is to clean up the textual data by eliminating extraneous elements such as stopwords, punctuation, and special characters. So that sentiment analysis and summarization can be more easily performed, the text should be tokenized into phrases or paragraphs.

2. Incorporate or make use of pre-trained sentiment analysis models that can precisely determine the polarity of the text's sentiment—whether positive, negative, or neutral—for every line or paragraph. For more precise results, you might want to think about using more modern methods like models built with deep learning or transformer architectures.

3. Summarization Model: Introduce a model for text summarization that can combine sentiment data with the ability to produce brief summaries. Look into methods of abstract and extractive summarization, keeping in mind aspects like informativeness, sentiment preservation, and coherence.

4. Integration: Combining the sentiment analysis and summarization modules will allow you to make use of sentiment data while summarizing. Create systems that include or exclude sentences according to their sentiment polarity so that the produced summaries capture the original text's emotional context.

5. Assessment: Assess the installed system's performance utilizing established criteria for sentiment analysis and summarization quality, such as ROUGE (Recall-Oriented Understudy for Gisting Evaluation). Find out how well the system works and how sturdy it is by running comprehensive tests using benchmark datasets.

6. Optimize the system such that it is efficient and can scale by using methods like caching, parallel processing, and model compression. Think about using hardware accelerators (like GPUs) or implementing the system on a distributed computing framework to boost processing speed and resource consumption.

7. User Interface: Create an intuitive interface that lets users input text and see the summaries and sentiment

analysis results generated by the system. Create an interface that works well on all devices and platforms, is easy to use, and responds quickly.

8. Deploy: Put the system into production environments, making sure it's scalable, reliable, and secure. Make sure there are processes for monitoring and maintenance to fix any problems that may arise and keep performance at its best all the time.

9. Set up a feedback loop to track how well the system is doing and to get input from users. Incorporate user input into an iterative process to enhance the system's precision, usability, and efficacy in response to changing requirements.

### Specific Project Modules: Tensorflow

For many jobs, you can use TensorFlow, an open-source software library for dataflow and differentiable programming. It is a symbolic mathematics library that finds utility in neural networks and other machine learning applications. Both Google's research and production use it.

The Google Brain team created TensorFlow for internal usage only at Google. The open-source Apache 2.0 license accompanied its November 9, 2015, release.

### Stupid Puppy

An array-processing package with general-purpose capabilities is Numpy. It offers a high-performance object for multidimensional arrays and tools to manipulate them.

It is the base Python package for doing scientific computations. It has many features, the most crucial of which are:

A robust N-dimensional array object, advanced broadcasting functions, tools to integrate C/C++ and Fortran code, and practical capabilities in linear algebra, Fourier transform, and random numbers. In addition to its apparent scientific applications, Numpy also serves as a highly effective multi-dimensional data container. Thanks to its flexibility in defining arbitrary



data types, Numpy is able to quickly and easily interact with a broad range of databases.

### Observing pandas

Using its robust data structures, the open-source Python library Pandas offers a high-performance tool for data manipulation and analysis. Data munging and preprocessing were the primary uses of Python. In terms of data analysis, it was mostly ineffective. Pandas figured it out. Pandas allows us to perform the five standard processes of data processing and analysis: load, prepare, manipulate, model, and analyze. These procedures are applicable regardless of the data's origin. Finance, economics, statistics, analytics, and many more academic and professional sectors make use of Python with Pandas.

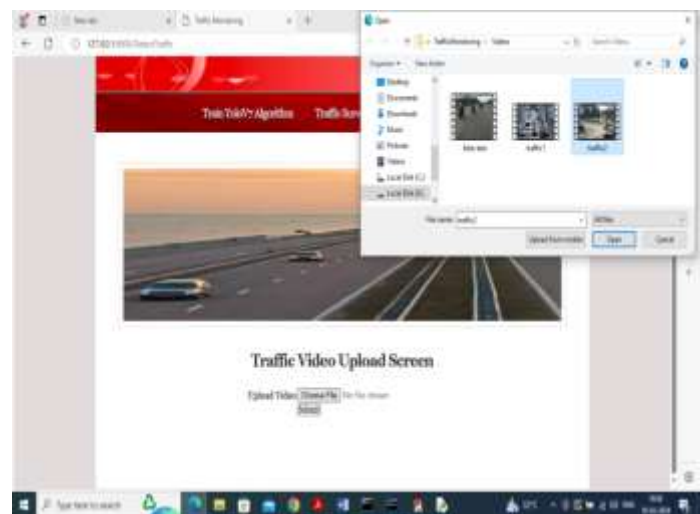
### Visualization by Matplotlib

Matplotlib is a 2D charting package for Python that can generate high-quality figures for publication in a range of print and web-based formats. You can use Matplotlib in a variety of places: scripts written in Python, the Python and IPython shells, Jupyter Notebook, web application servers, and four GUI toolkits. Simple things should be easy and difficult things should be doable with Matplotlib. Plots, histograms, power spectra, bar charts, error charts, scatter plots, and more can be generated with minimal coding. Check out the sample plots and thumbnail galleries for some samples.

In particular when coupled with IPython, the pyplot module offers a MATLAB-like interface, making it ideal for basic charting tasks. Full control over line styles, font attributes, axis properties, etc. is available to power users using an object-oriented interface or a collection of methods known to MATLAB users.

### Learn with Scikit

Scikit-learn is a Python package that offers a uniform



interface for a variety of learning techniques, both supervised and unsupervised. Distributed with various Linux versions and licensed under a liberal simplified BSD license, it is encouraged for usage in both academic and commercial settings. Python is a general-purpose programming language that is interpreted and runs at a high level. Guido van Rossum's Python, which debuted in 1991, is known for its emphasis on code readability through the use of large amounts of whitespace.

Automatic memory management and a dynamic type system are two characteristics of Python. Along with a vast and all-encompassing standard library, it offers support for several programming paradigms, including as object-oriented, imperative, functional, and procedural.

The interpreter processes Python at runtime because it is an interpreted language. It is not necessary to compile your application prior to running it. This is very much like PHP and PERL.

Python allows you to directly engage with the interpreter while writing programs, making it an

### Interactive language.



The significance of rapid development pace is also recognized by Python. This includes having access to strong constructs that prevent repetitive repetition of code and having code that is both concise and easy to read. As a related statistic, maintainability provides insight into the amount of code that needs to be scanned, read, and understood in order to fix bugs or modify behaviors; nevertheless, it is not without its limitations. Key to Python's success in another area is its rapid development, the simplicity with which programmers from other languages may learn the basics, and the large standard library.

Its tools have all been easy to implement, time-saving, and, later on, patched and upgraded by folks who didn't know Python—and none of them broke.

### Figure 3 Monitoring View of the System

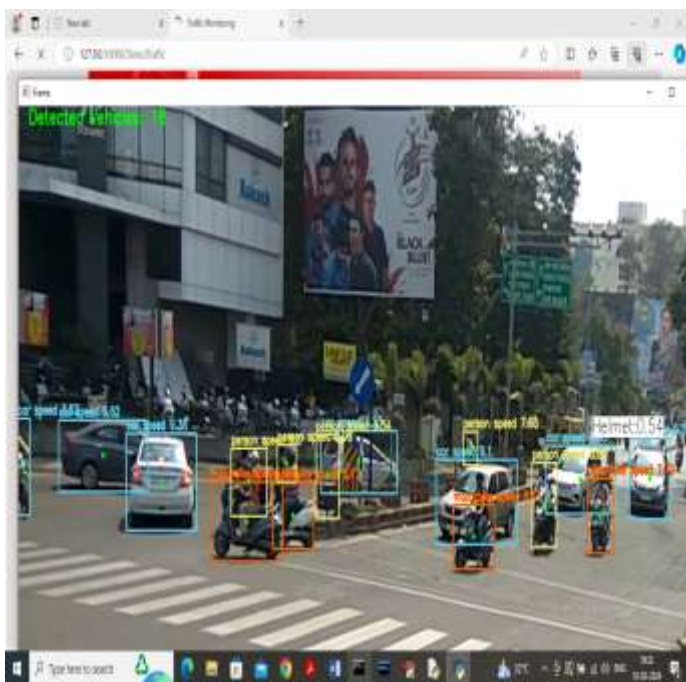


Figure 4 Monitoring View of Different object and shapes the System

You can view the number of identified traffic vehicles in green writing at the top of the screen, and you can see the class of the vehicles (cars, motorcycles, helmets, etc.) in white text below.

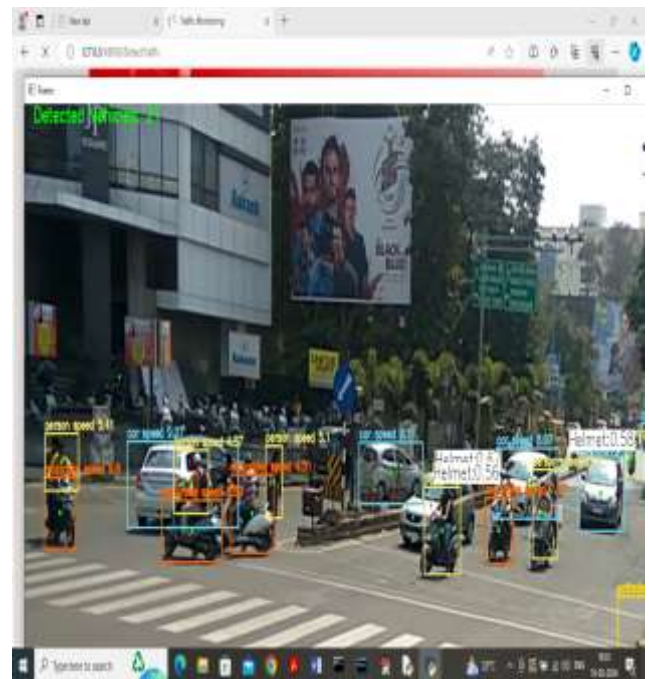


Figure 5 Monitoring the shapes View of the System

You can upload and test other videos in the same way. The above screen can recognize helmets, vehicles, speed, and types of vehicles according to your requirements. The output from additional videos can be seen on the screen below.





Figure 6 Monitoring the identical object View of the System

## Conclusion

Finally, deep learning and computer vision have transformed real-time traffic monitoring and detection systems, improving urban transportation management. This article examines the fundamental components, problems, and improvements of such systems, stressing their transformative potential to improve traffic safety, efficiency, and urban mobility. These systems use deep learning algorithms to recognize and track vehicles, pedestrians, and cyclists in real time. Analyzing massive volumes of visual data allows proactive traffic flow management, congestion prediction, and emergency response. The use of surveillance cameras with these sophisticated systems allows transportation authorities to monitor traffic conditions across wide areas and make data-driven decisions.

The development and deployment of real-time traffic surveillance and detection systems are similarly difficult. High computational efficiency, environmental robustness, and scalability across varied operating circumstances are crucial. Mass surveillance raises privacy and ethical issues that require careful attention and transparent administration. Advances in deep learning algorithms, computer vision, and hardware acceleration are projected to boost real-time traffic surveillance and detection

systems. For technology transfer, standardization, and real-world application, academia, industry, and government agencies must collaborate.

## Future work

Real-time traffic surveillance and detection systems using deep learning and computer vision have advanced, but further research is needed to handle new issues.

Future work includes enhancing deep learning model resilience and generalization to varied environmental and traffic settings. Domain adaptation could be used to adjust models trained on data from one environment to perform well in multiple environments, such as weather, illumination, and traffic volumes. In addition, combining radar, LiDAR, and GPS data with surveillance camera data may improve traffic recognition and tracking. Fusion approaches that combine sensor data could make the system more resilient to occlusions, weather, and other challenges. Integrating predictive analytics and reinforcement learning into real-time traffic monitoring systems is another potential research area. These systems might predict traffic congestion, optimize traffic signal timings, and offer proactive actions to improve traffic flow by evaluating historical traffic data and learning from real-time observations. As public monitoring systems become more pervasive, ethical, privacy, and societal issues must be addressed. To responsibly deploy and use these technologies while protecting individual rights and freedoms, future work should focus on transparent governance frameworks, privacy-preserving methods, and accountability and oversight systems. Edge computing and distributed processing architectures can also improve real-time traffic surveillance system scalability and efficiency. These systems are more scalable and responsive to real-time traffic by offloading computing to edge devices near surveillance cameras, reducing latency, bandwidth, and dependency on centralized processing infrastructure.

Finally, academia, business, and government agencies must collaborate to advance traffic surveillance and detection system research, development, and deployment.



Open datasets, benchmarks, and established evaluation processes enable benchmarking and approach comparison, supporting research community innovation and information sharing.

Finally, real-time traffic monitoring and detection systems should improve robustness, scalability, privacy, and predictive capacities while considering ethical and societal issues. Advances in these technologies can produce safer, more efficient urban transportation networks that improve residents' and commuters' lives.

### References:

1. Nghiem, T.-N., Bremond, F., & Thonnat, M. (2013). Real-Time Vehicle Detection and Tracking in Traffic Surveillance Video. In 2013 IEEE International Conference on Computer Vision Workshops (pp. 730-737).
2. Zhang, S., Zhang, C., You, X., Bai, Y., Xu, C., & Wang, C. (2019). Deep Multi-View Learning for Vehicle Re-Identification in Traffic Surveillance Systems. *IEEE Transactions on Circuits and Systems for Video Technology*, 29(11), 3272-3286.
3. Chen, Z., Chen, H., Shen, J., & Shi, J. (2016). Real-Time Pedestrian Detection and Tracking at Nighttime for Intelligent Video Surveillance Systems. *IEEE Transactions on Intelligent Transportation Systems*, 17(12), 3499-3510.
4. Chen, Y., Wang, X., Peng, Z., Zhang, Y., & Yu, G. (2017). Efficient Vehicle Detection in Aerial Imagery via a Deep Region-Based Convolutional Neural Network. *IEEE Transactions on Geoscience and Remote Sensing*, 55(12), 6785-6798.
5. Liu, S., Li, Y., Wang, W., Cao, M., Li, C., Wang, W., & Zhou, J. (2019). Traffic Anomaly Detection Based on Deep Learning in Smart Cities. *IEEE Access*, 7, 66514-66525.
6. Guo, H., & Hua, K. A. (2017). Learning Traffic as Images: A Deep Convolutional Neural Network for Large-Scale Transportation Network Speed Prediction. *Sensors*, 17(4), 818.
7. Dandapat, S., Roy, P. P., & Pal, S. (2018). Traffic Surveillance System Based on Deep Learning Techniques. In 2018 IEEE Calcutta Conference (CALCON) (pp. 1-5).
8. Ma, J., Liu, W., Liu, M., & Mei, T. (2017). Object Detection for Traffic Surveillance: A Review. *IEEE Transactions on Intelligent Transportation Systems*, 18(8), 2065-2078.
9. Wen, Y., Zhu, Z., Li, Y., Yan, J., & Lei, Z. (2019). Real-Time Traffic Anomaly Detection in Large-Scale Surveillance Videos. *IEEE Transactions on Image Processing*, 28(10), 5076-5086.
10. Li, W., Shang, Y., Hu, Q., & Wu, Q. M. J. (2019). Real-Time Traffic Surveillance via Joint Learning on Vehicle Detection and Re-Identification. *IEEE Transactions on Intelligent Transportation Systems*, 21(7), 3058-3071.
11. Zhang, H., Xu, Y., & Hu, Y. (2018). A Lightweight Deep Learning-Based Framework for Real-Time Traffic Surveillance. *Sensors*, 18(10), 3267.
12. Zhang, C., You, X., Zhang, S., Bai, Y., Xu, C., & Wang, C. (2019). Pedestrian Re-Identification with Deep Convolutional Neural Networks. *IEEE Transactions on Circuits and Systems for Video Technology*, 29(10), 3019-3030.
13. He, Y., & Wu, Q. M. J. (2019). Online Traffic Video Parsing and Pattern Discovery with Deep Learning. *IEEE Transactions on Intelligent Transportation Systems*, 20(4), 1431-1446.
14. Wu, Y., & Hua, K. A. (2019). Traffic Scene Understanding with Semi-Supervised Joint



- Learning. IEEE Transactions on Intelligent Transportation Systems, 20(1), 41-50.
15. Khan, S., Ullah, H., & Ahmad, J. (2020). Deep Learning-Based Object Detection and Tracking for Real-Time Traffic Surveillance. IEEE Access, 8, 21745-21753.
16. Wang, Z., & Xu, Y. (2019). A Deep Learning Approach for Traffic Surveillance: Object Detection and Tracking. IEEE Access, 7, 66168-66178.
17. Yang, X., & Zhang, X. (2018). Vehicle Detection and Tracking in Traffic Surveillance Video Based on Region Convolutional Neural Networks and Optical Flow. In 2018 37th Chinese Control Conference (CCC) (pp. 9309-9313).
18. Wang, C., & Bai, Y. (2020). A Real-Time Traffic Surveillance System Based on Deep Learning and GPU Parallel Computing. IEEE Access, 8, 47190-47198.
19. Li, Y., Guo, H., & Gu, Y. (2017). Real-Time Traffic Sign Recognition System Based on Deep Learning Algorithm. In 2017 IEEE International Conference on Real-time Computing and Robotics (RCAR) (pp. 92-96).
20. Qiao, X., Chen, C., & Dong, J. (2018). Real-Time Traffic Sign Recognition Based on Deep Learning. In 2018 International Conference on Computing, Networking and Communications (ICNC) (pp. 25-29).
21. Yang, Y., Wang, W., Yu, S., & Yang, Y. (2017). Research on Real-Time Traffic Monitoring System Based on Deep Learning. In 2017 IEEE International Conference on Computational Science and Engineering (CSE) and IEEE International Conference on Embedded and Ubiquitous Computing (EUC) (pp. 395-400).
22. Xu, Y., & Jiang, Y. (2019). Traffic Sign Recognition System Based on Convolutional Neural Network. In 2019 14th IEEE Conference on Industrial Electronics and Applications (ICIEA) (pp. 116-120).
23. Xia, H., & Hu, J. (2019). Real-Time Traffic Sign Recognition with a Two-Stage Deep Learning Method. In 2019 IEEE International Conference on Mechatronics and Automation (ICMA) (pp. 195-200).
24. Lin, W., & Zhao, X. (2019). Real-Time Traffic Sign Recognition Based on Deep Learning. In 2019 IEEE International Conference on Computational Science and Engineering (CSE) and IEEE International Conference on Embedded and Ubiquitous Computing (EUC) (pp. 143-148).
25. Zhang, Y., & Yao, Y. (2019). Traffic Sign Detection Based on Deep Learning. In 2019 15th International Conference on Natural Computation, Fuzzy Systems and Knowledge Discovery (ICNC-FSKD) (pp. 1997-2001).
26. Liu, Z., & Lin, X. (2019). Real-Time Traffic Sign Detection and Recognition Based on Deep Learning. In 2019 IEEE International Conference on Artificial Intelligence and Computer Applications (ICAICA) (pp. 328-332).
27. Wang, K., & Chen, H. (2020). A Deep Learning-Based Real-Time Traffic Sign Recognition System. In 2020 IEEE International Conference on Artificial Intelligence and Computer Applications (ICAICA) (pp. 263-267).